










 <p>Tagish Local Area Plan</p> <p>Map 5 – Natural Environment</p>	<ul style="list-style-type: none">  Tagish Local Area Plan Boundary Erosion Potential (Data from AECOM) <ul style="list-style-type: none">  Low  Moderate  High Permafrost (Data from YG) <ul style="list-style-type: none">  Isolated Patches  Sporadic Discontinuous  Extensive Discontinuous  Tagish River Habitat Protection Area  CTFN Settlement Lands  1:200 Year Flood Line 	 <p>The accuracy & completeness of information shown on this drawing is not guaranteed. It will be the responsibility of the user of the information shown on this drawing to locate & establish the precise location of all existing information whether shown or not.</p>	<div style="display: flex; justify-content: space-between;"> <div data-bbox="1512 2657 1693 2719"> <p>250 125 0 250 500 m</p> </div> <div data-bbox="1895 2672 1955 2735"> </div> </div> <p>Coordinate System: NAD 1983 UTM Zone 8N</p> <p>Data Sources: Geomatics Yukon Geobase - NRCAN</p> <div style="display: flex; justify-content: space-between;"> <div data-bbox="1512 2921 1713 3045"> <p>Project #: 3520.0006.01 Author: BG Checked: ZM Status: - DRAFT - Revision: B Date: 2016 / 1 / 7</p> </div> <div data-bbox="1733 2703 1955 3045"> <p style="font-size: 2em; color: red; transform: rotate(-15deg);">DRAFT</p> <p style="font-weight: bold; color: red; font-size: 1.2em;">URBAN systems</p> <p style="text-align: center; font-weight: bold;">FIGURE 5</p> </div> </div>
--	---	--	---