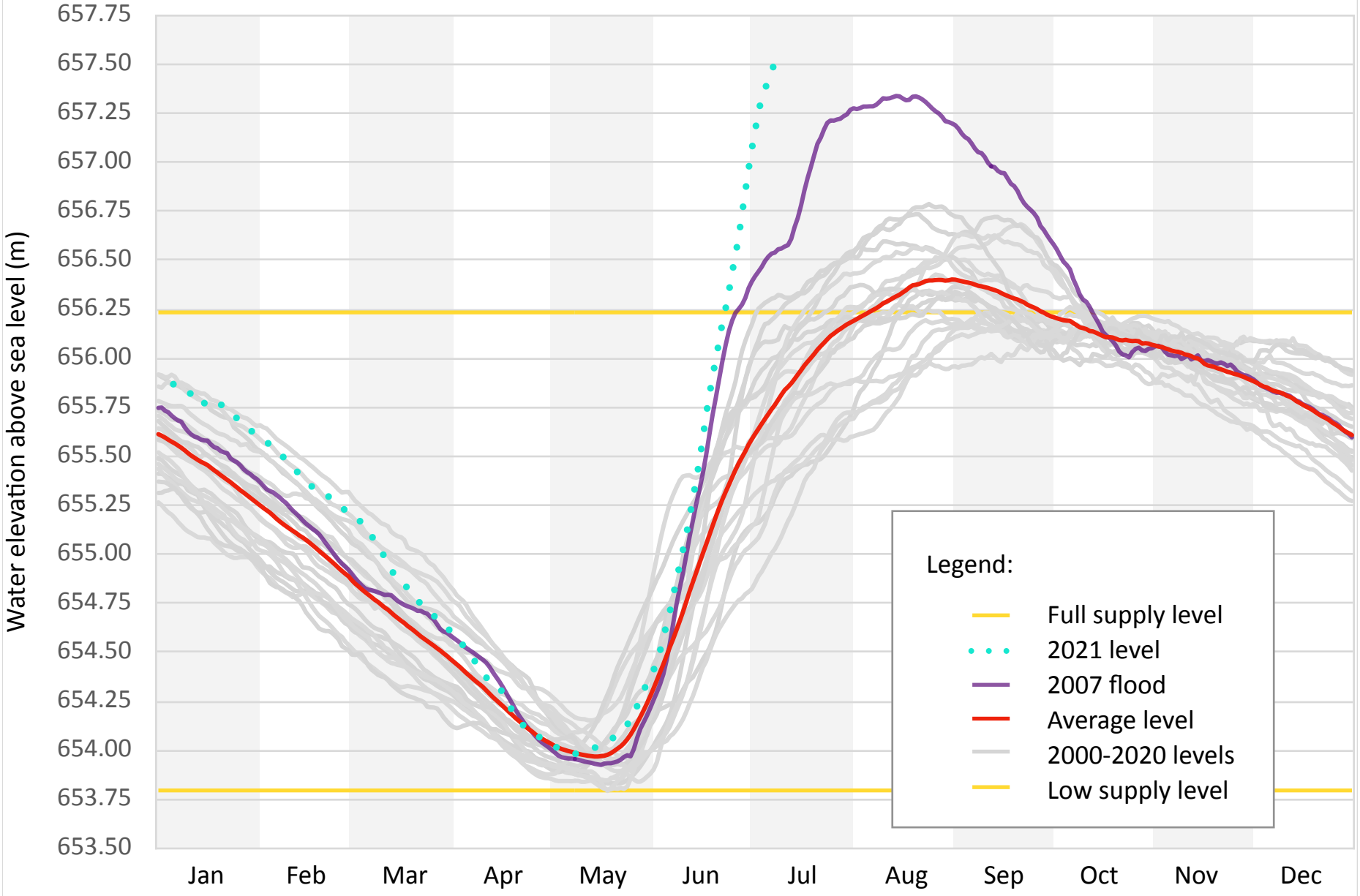
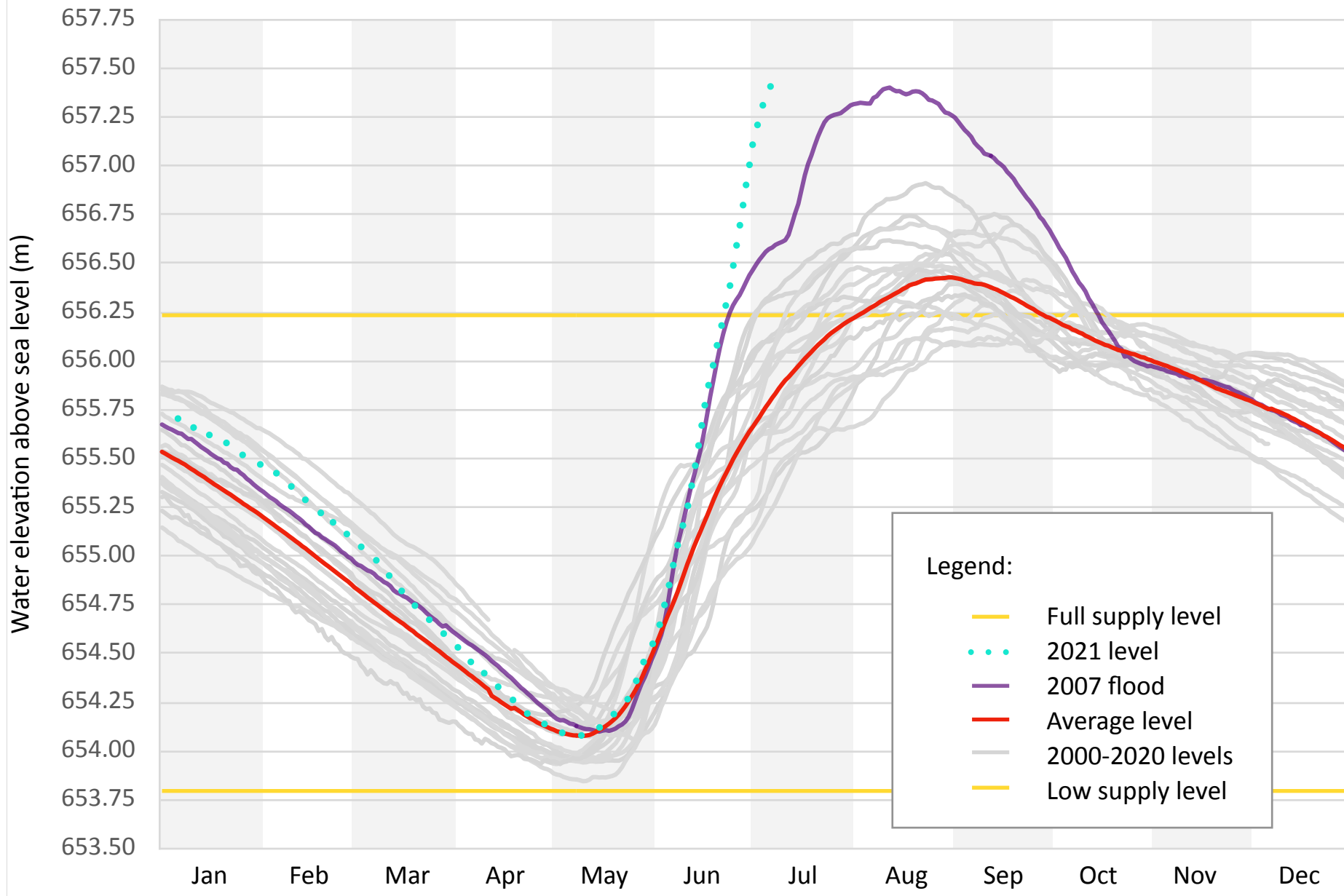


# Marsh Lake Level 8-July, 2021



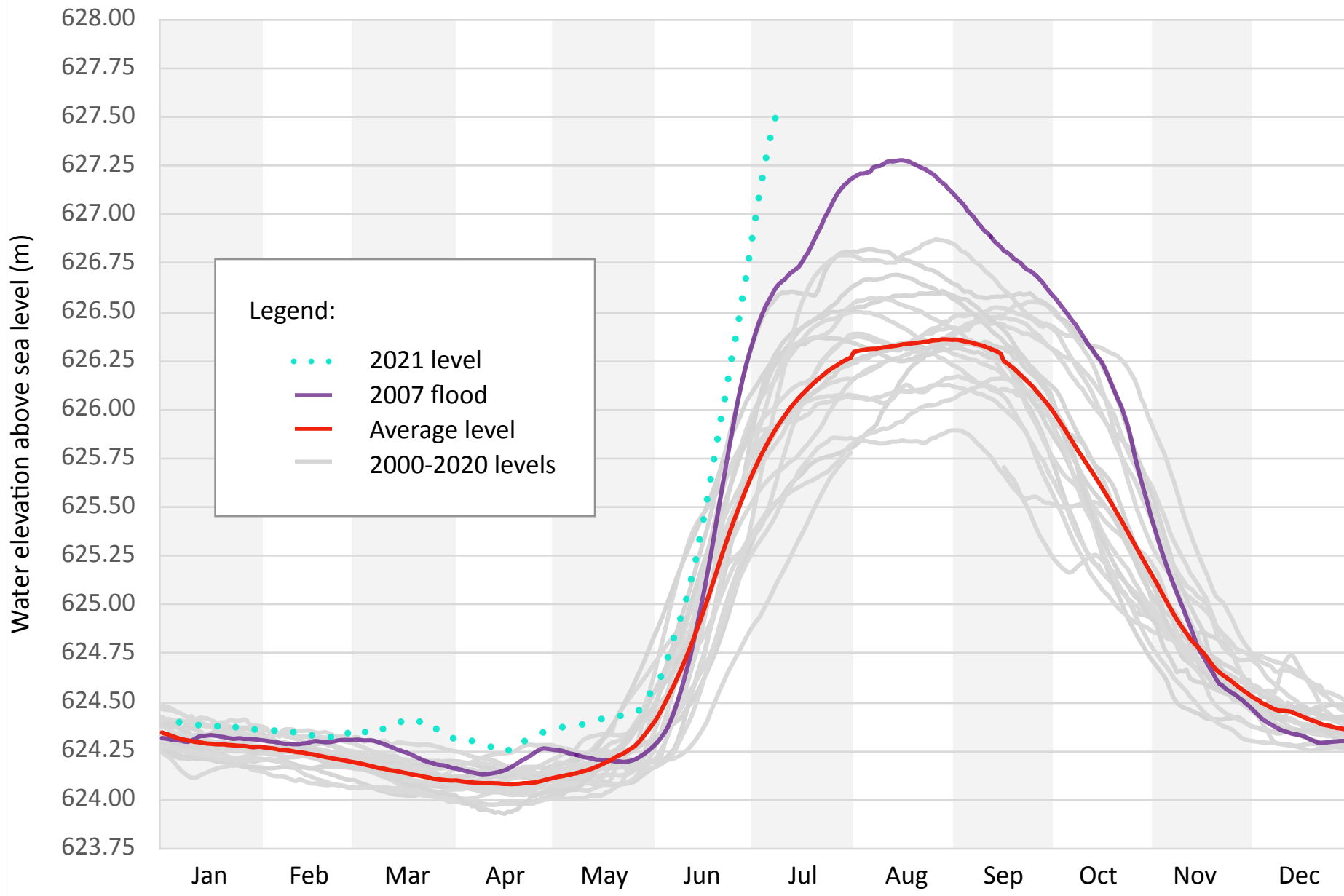
Data Source: Government of Canada Hydrometric Data  
Station: Marsh Lake YT 09AB004 + 653.357 m

# Tagish Lake Level 8-July, 2021



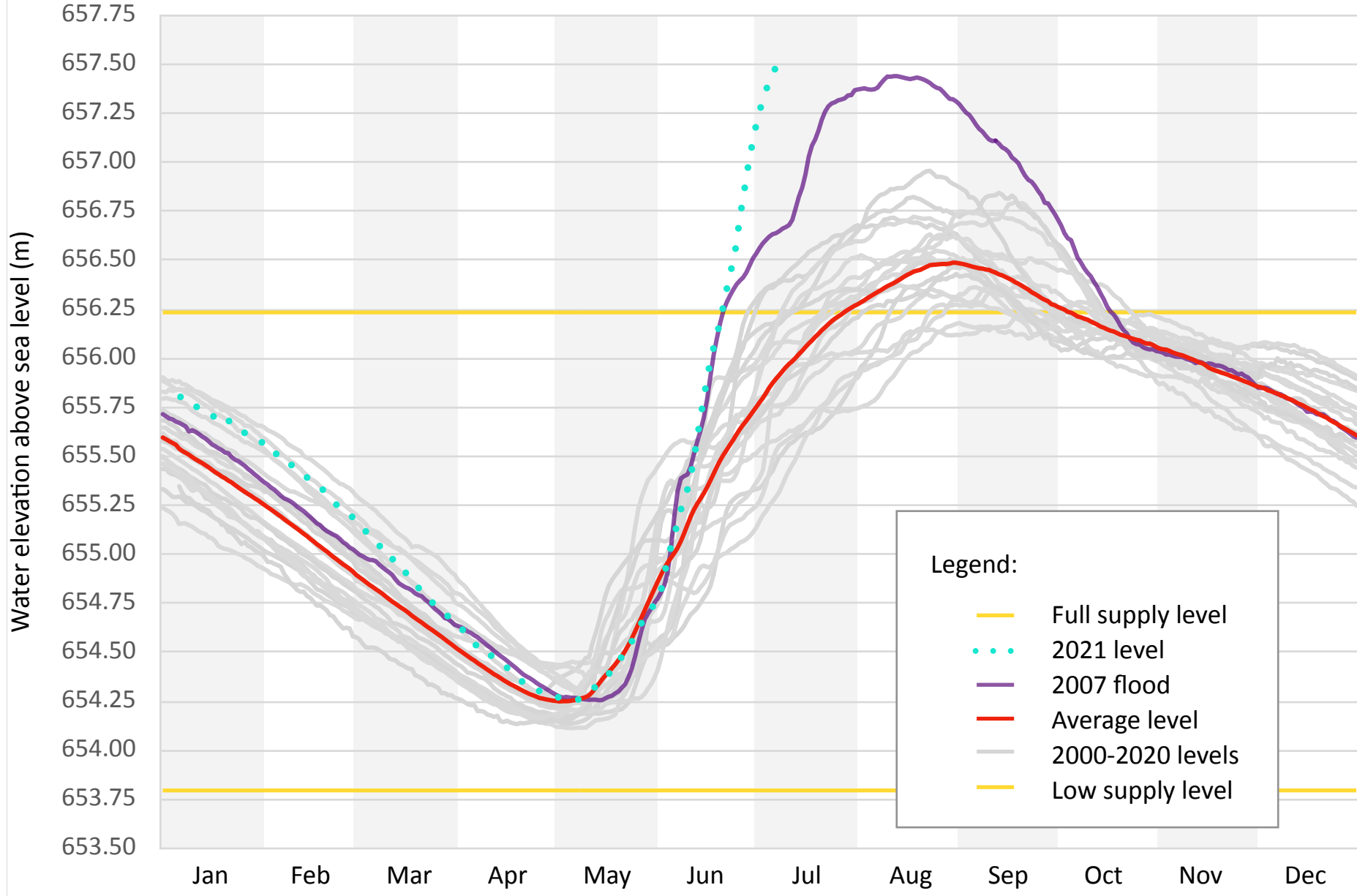
Data Source: Government of Canada Hydrometric Data  
Station: Tagish at 10 Mile YT 09AA017 + 649.014 m

# Laberge Lake Level 8-July, 2021



Data Source: Government of Canada Hydrometric Data  
Station: Laberge YT 09AB010 + 617.98 m

# Bennett Lake Level 8-July, 2021



Data Source: Government of Canada Hydrometric Data  
Station: Bennett Lake at Carcross YT 09AA004 + 653.966 m